









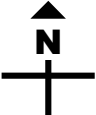
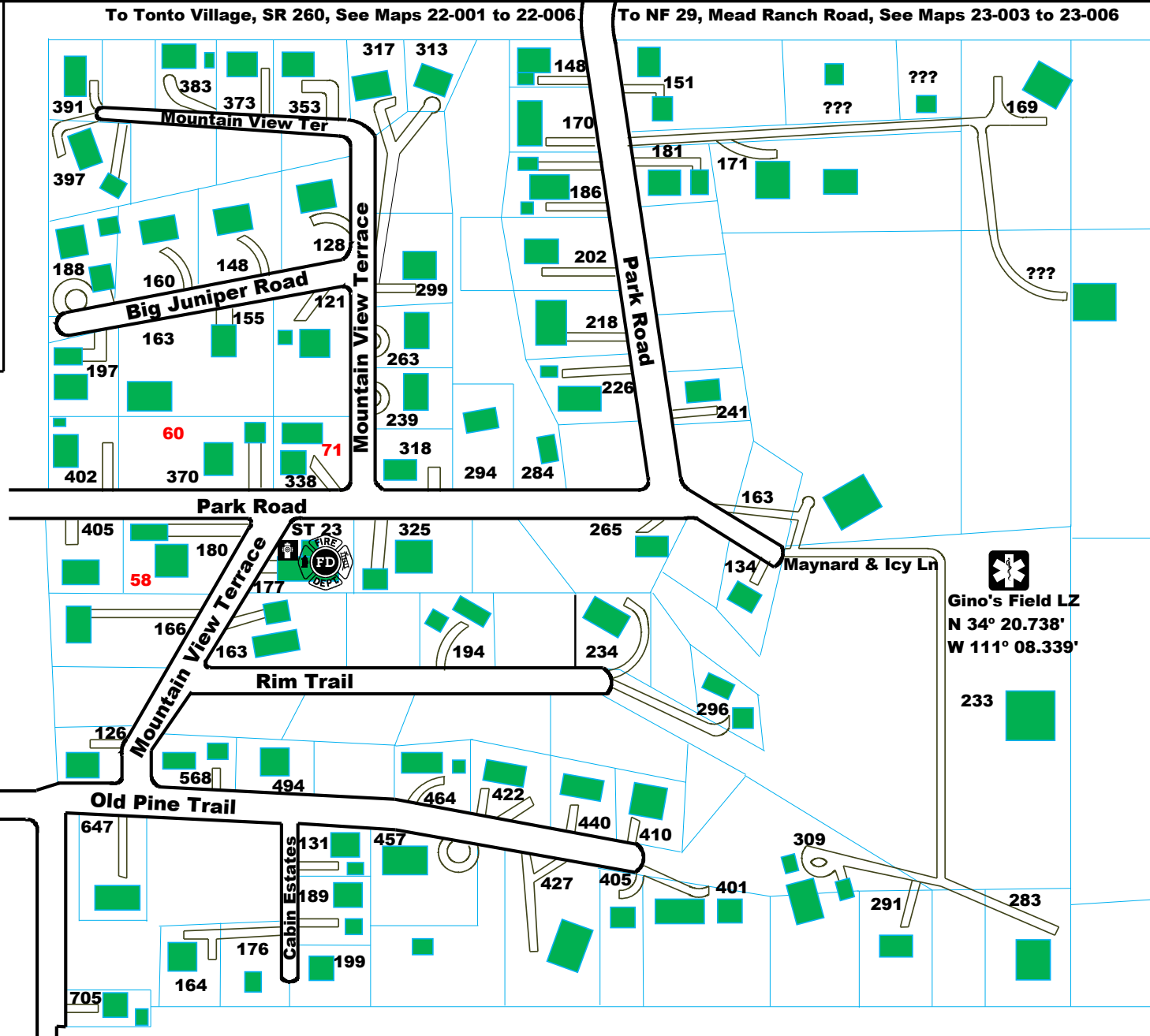


-  Air Amb LZ
-  Structure
-  Standpipe
-  Fire Station
-  Lot Number
-  448 E911 Address
-  Driveway
-  Lot Line
-  Road Boundary
-  **79** Firewise Rating
- Low < 40
- Moderate 40-69
- High 70-112
- Extreme > 112



Collins Ranch  
See Map 23-002



 Gino's Field LZ  
N 34° 20.738'  
W 111° 08.339'

To NF 418 Tonto Village - 4x4 Only

Revision B 09/18/2008